

For regulation information, please refer to the NHFGD Freshwater Fishing Digest.

Contact: NHFGD Region 4 (Southwest NH), Keene
E-mail: reg4@wildlife.nh.gov Phone: 603-352-9669

WILLARD POND Antrim

FISHERY: Coldwater **ACRES:** 108

TROPHIC LEVEL: OLIGO

AVG. DEPTH: 25 **MAX. DEPTH:** 58


SPECIES: EBT,RT,TT,SMB

ADDITIONAL INFO: Fly fishing only; No petroleum motors

ACCESS: Willard Pond boat launch

Contact NH Dept of Safety, Marine Patrol Bureau for information regarding waterbody restrictions (603) 293-0091

Public Water Access site (State, Federal, or Road-to-Public-Water)

 Canoe/cartop

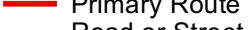
 Shorebank

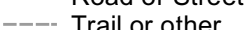
 Ramp


 Bathymetric contour (feet)


Bathymetry provided by the NH Department of Environmental Services, Watershed Mgt Bureau

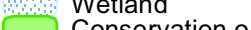
 Town boundary

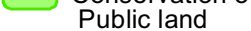
 Primary Route

 Road or Street

 Trail or other

 Stream or Shoreline

 Surface Water

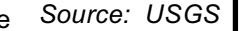
 Wetland

 Conservation or Public land

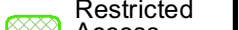
 Cleared

 Forest

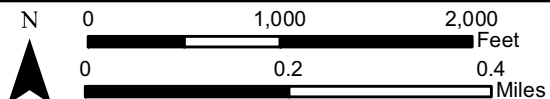
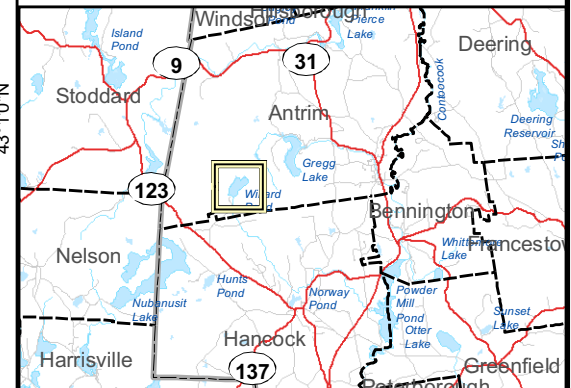
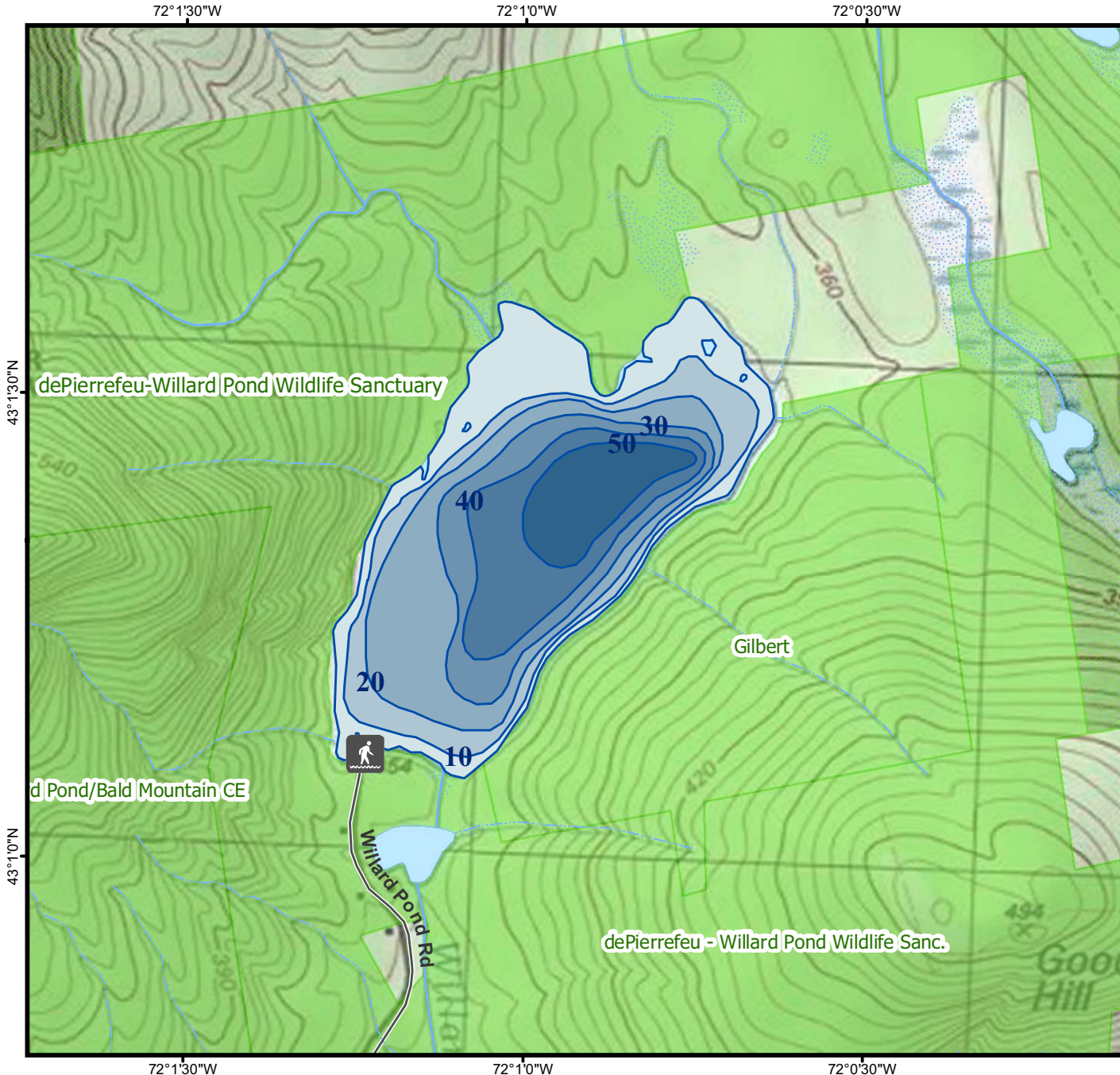
 Contour

 Building

Source: USGS

 Restricted Access

 Conservation



Most data presented on this map represent stock data sets obtained from NH GRANIT, Complex Systems Research Center, UNH. CSRC, NHOEP, NHFGD and the cooperating agencies make no claim as to the validity or reliability or to any implied uses of these data. NOT FOR NAVIGATION.

Directions: Rt 123 to Willard Pond Rd