

For regulation information, please refer to the NHFGD Freshwater Fishing Digest.

Contact: NHFGD Inland Fisheries (Headquarters), Concord
E-mail: fish@wildlife.state.nh.us Phone: 603-271-2501

ANGLE POND Sandown

FISHERY: Warmwater **ACRES:** 161
TROPHIC LEVEL: MESO
AVG DEPTH: 14 **MAX DEPTH:** 35
SPECIES: SMB,LMB,ECP,BBH,BC

ADDITIONAL INFO:

ACCESS: No public boat access
town shorebank access

Contact NH Dept of Safety, Marine Patrol Bureau for information regarding waterbody restrictions (603) 293-0091

● Water Access site (State, Federal, or Road-to-Public-Water)


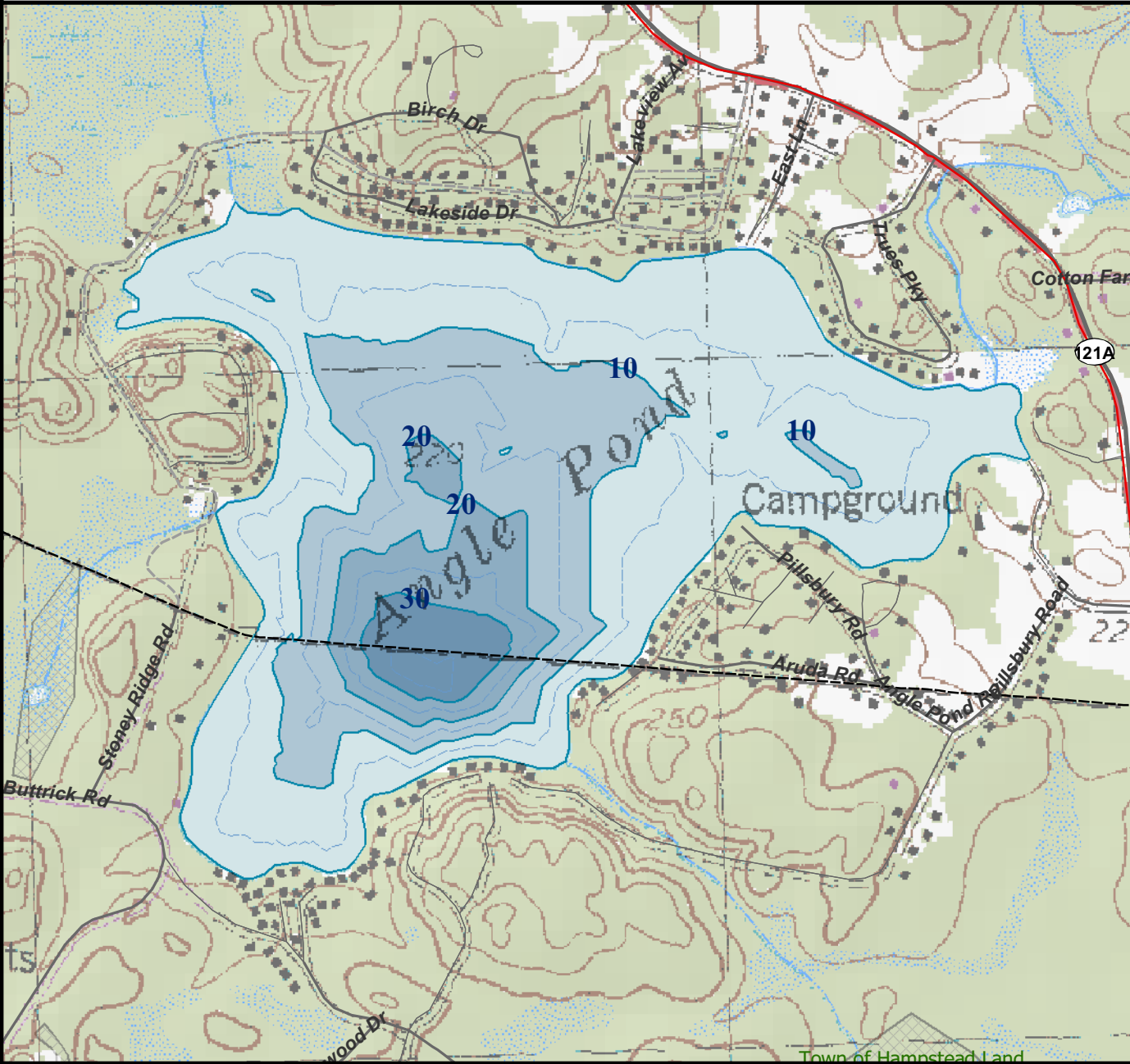
~ Bathymetric contour

Bathymetry (depth in feet)

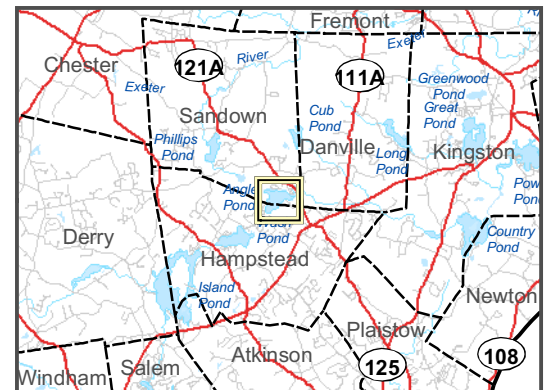
Lightest Blue	Less than 10	Dark Blue	30 to 40
Light Blue	10 to 20	Medium Blue	40 to 50
Medium Blue	20 to 30	Darkest Blue	Greater than 50

Bathymetry data provided by the NH Department of Environmental Services, Watershed Mgt Bureau

—	Town boundary	—	Cleared
—	Primary Route	—	Forest
—	Road or Street	—	Contour
—	Trail or other	—	Building
—	Stream or Shoreline	—	Source: USGS
Light Blue	Surface Water	Green	Conservation Land
Blue Dotted	Wetland	Grey Hatched	Restricted Access Conservation



Most data presented on this map represent stock data sets obtained from NH GRANIT, Complex Systems Research Center, UNH. CSRC, NHOEP, NHFGD and the cooperating agencies make no claim as to the validity or reliability or to any implied uses of these data. NOT FOR NAVIGATION.



Directions: Route 121A, Sandown